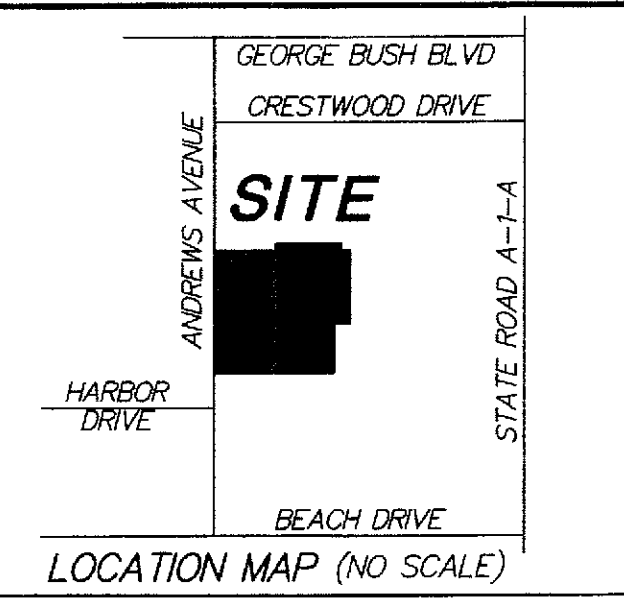


OCEAN APPLE ESTATES PLAT TWO

BEING A REPLAT OF LOT 3, OCEAN APPLE ESTATES, PLAT BOOK 65, PAGE 100 (P.B.C.P.R.) AND LOTS "A" AND "B", LANE SUBDIVISION, PLAT BOOK 91, PAGE 183 (P.B.C.P.R.) BEING IN SECTION 9, TOWNSHIP 46 SOUTH, RANGE 43 EAST, CITY OF DELRAY BEACH, PALM BEACH COUNTY, FLORIDA.

AUGUST 2011
SHEET 1 OF 2

0012-144



COUNTY OF PALM BEACH
STATE OF FLORIDA
THIS PLAT WAS FILED FOR RECORD AT 12:02 PM
THIS 13TH DAY OF DECEMBER
2011, AND ONLY RECORDED IN PLAT BOOK NO
114 ON PAGE 159-160
SHOWN BOOK CLERK AND CONTROLLER
BY: [Signature]

DEDICATION:

KNOW ALL MEN BY THESE PRESENTS THAT JOSHUA C. LITTLEFIELD AND KATHERINE H. LITTLEFIELD (AS TO LOTS 1 AND 2), AND FRANK E. MCKINNEY, II AND NILSA MCKINNEY (AS TO LOT 3), OWNERS OF THE LAND SHOWN HEREON BEING A REPLAT OF LOT 3, OCEAN APPLE ESTATES, PLAT BOOK 65, PAGE 100 (P.B.C.P.R.) AND LOTS "A" AND "B", LANE SUBDIVISION, PLAT BOOK 91, PAGE 183 (P.B.C.P.R.) BEING IN SECTION 9, TOWNSHIP 46 SOUTH, RANGE 43 EAST, CITY OF DELRAY BEACH, PALM BEACH COUNTY, FLORIDA, SHOWN HEREON AS "OCEAN APPLE ESTATES PLAT TWO", BEING MORE PARTICULARLY DESCRIBED AS FOLLOWS:

LOT 3, OCEAN APPLE ESTATES, ACCORDING TO THE PLAT THEREOF AS RECORDED IN PLAT BOOK 65, PAGE 100, PUBLIC RECORDS OF PALM BEACH COUNTY, FLORIDA.

TOGETHER WITH

LOTS "A" AND "B", LANE SUBDIVISION, ACCORDING TO THE PLAT THEREOF AS RECORDED IN PLAT BOOK 91, PAGE 183, PUBLIC RECORDS OF PALM BEACH COUNTY, FLORIDA.

CONTAINING 66,382 SQUARE FEET OR 1.52 ACRES MORE OR LESS.

HAVE CAUSED THE SAME TO BE SURVEYED AND PLATTED AS SHOWN HEREON AND DO HEREBY DEDICATE AS FOLLOWS:

LOTS 1, 2 AND 3, ARE HEREBY PLATTED FOR PRIVATE PURPOSES AS ALLOWED PURSUANT TO THE PLANNING AND ZONING REGULATIONS OF THE CITY OF DELRAY BEACH.

ALL GENERAL UTILITY EASEMENTS ARE MADE TO ANY PUBLIC OR PRIVATE UTILITY, SUCH AS BUT NOT LIMITED TO, STORM DRAINAGE, ELECTRIC POWER, GAS SERVICE, TELEPHONE LINES, AND CABLE TELEVISION PROVIDED HOWEVER, NO SUCH CONSTRUCTION, INSTALLATION, MAINTENANCE, AND OPERATION OF CABLE TELEVISION SERVICES SHALL INTERFERE WITH FACILITY AND SERVICES OF ELECTRIC, TELEPHONE, GAS OR OTHER PUBLIC FACILITY.

IN WITNESS WHEREOF, WE JOSHUA C. LITTLEFIELD AND KATHERINE H. LITTLEFIELD DO HERETO SET OUR HANDS AND SEALS THIS 10TH DAY OF DECEMBER, 2011.

WITNESS (AS TO BOTH):
PRINT NAME: Victoria L. Child BY: Joshua C. Littlefield
VICTORIA L. CHILD JOSHUA C. LITTLEFIELD

WITNESS (AS TO BOTH):
PRINT NAME: Victoria L. Child BY: Katherine H. Littlefield
VICTORIA L. CHILD KATHERINE H. LITTLEFIELD

ACKNOWLEDGEMENT:


STATE OF ~~FLORIDA~~ PENNSYLVANIA
COUNTY OF ~~PALM BEACH~~ BERKS

BEFORE ME PERSONALLY APPEARED JOSHUA C. LITTLEFIELD AND KATHERINE H. LITTLEFIELD WHO ARE PERSONALLY KNOWN TO ME OR HAVE PRODUCED DRIVERS LICENSE AND US PASSPORT RESPECTIVELY AS IDENTIFICATION, AND WHO EXECUTED THE FOREGOING INSTRUMENT, AND ACKNOWLEDGED BEFORE ME THAT THEY EXECUTED SAID INSTRUMENT FOR THE PURPOSES EXPRESSED THEREIN.

WITNESS MY HAND AND OFFICIAL SEAL THIS 10TH DAY OF DECEMBER, 2011.

MY COMMISSION EXPIRES:
Nov. 24, 2015

Victoria L. Child
NOTARY PUBLIC
NAME: VICTORIA L. CHILD
COMMISSION NO.: 1036148



IN WITNESS WHEREOF, WE FRANK E. MCKINNEY, II AND NILSA MCKINNEY DO HERETO SET OUR HANDS AND SEALS THIS 9TH DAY OF DECEMBER, 2011.

WITNESS (AS TO BOTH):
PRINT NAME: Francis Wilson BY: Frank E. McKinney, II
FRANCIS WILSON FRANK E. MCKINNEY, II

WITNESS (AS TO BOTH):
PRINT NAME: Joseph Silk BY: Nilsa McKinney
JOSEPH SILK NILSA MCKINNEY

ACKNOWLEDGEMENT:


STATE OF FLORIDA
COUNTY OF PALM BEACH

BEFORE ME PERSONALLY APPEARED FRANK E. MCKINNEY, II AND NILSA MCKINNEY WHO ARE PERSONALLY KNOWN TO ME OR HAVE PRODUCED IDENTIFICATION, AND WHO EXECUTED THE FOREGOING INSTRUMENT, AND ACKNOWLEDGED BEFORE ME THAT THEY EXECUTED SAID INSTRUMENT FOR THE PURPOSES EXPRESSED THEREIN.

WITNESS MY HAND AND OFFICIAL SEAL THIS 9TH DAY OF DECEMBER, 2011.

MY COMMISSION EXPIRES:
June 24, 2012

Lauren B. Cheney
NOTARY PUBLIC
NAME: Lauren B. Cheney
COMMISSION NO.: 7631653
Exp. June 24, 2012



MORTGAGEE'S CONSENT

STATE OF FLORIDA
COUNTY OF PALM BEACH

THE UNDERSIGNED HEREBY CERTIFIES THAT IT IS THE HOLDER OF A MORTGAGE, UPON THE PROPERTY DESCRIBED HEREON AND DOES JOIN IN AND CONSENT TO THE DEDICATION OF THE LAND DESCRIBED IN SAID DEDICATION BY THE OWNERS THEREOF AND AGREES THAT ITS MORTGAGE WHICH IS RECORDED IN OFFICIAL RECORDS BOOK 10091, AT PAGE 1152 OF THE PUBLIC RECORDS OF PALM BEACH COUNTY, FLORIDA SHALL BE SUBORDINATED TO THE DEDICATION SHOWN HEREON.

IN WITNESS WHEREOF, THE SAID CORPORATION HAS CAUSED THESE PRESENTS TO BE SIGNED BY ITS VICE PRESIDENT AND ITS CORPORATE SEAL TO BE AFFIXED HEREON BY AND WITH THE AUTHORITY OF ITS BOARD OF DIRECTORS THIS 9TH DAY OF DECEMBER, 2011.

BANK OF AMERICA, N.A.
A NATIONAL BANKING ASSOCIATION

WITNESS: Francis Wilson BY: Joseph Silk
PRINT NAME: Francis Wilson NAME: Joseph Silk
VICE PRESIDENT

WITNESS: Lauren B. Cheney
PRINT NAME: Lauren B. Cheney

ACKNOWLEDGEMENT:

STATE OF FLORIDA
COUNTY OF PALM BEACH

BEFORE ME PERSONALLY APPEARED Frank E. McKinney, II, Nilsa McKinney, Joseph Silk WHO IS PERSONALLY KNOWN TO ME OR HAS PRODUCED IDENTIFICATION, AND WHO EXECUTED THE FOREGOING INSTRUMENT, AS VICE PRESIDENT OF BANK OF AMERICA, N.A., A NATIONAL BANKING ASSOCIATION, AND SEVERALLY ACKNOWLEDGED TO AND BEFORE ME THAT HE EXECUTED SUCH INSTRUMENT AS SUCH OFFICER OF SAID CORPORATION, AND THAT THE SEAL AFFIXED TO THE FOREGOING INSTRUMENT IS THE CORPORATE SEAL OF SAID CORPORATION AND THAT IT WAS AFFIXED TO SAID INSTRUMENT BY DUE AND REGULAR CORPORATE AUTHORITY, AND THAT SAID INSTRUMENT IS THE FREE ACT AND DEED OF SAID CORPORATION.

WITNESS MY HAND AND OFFICIAL SEAL THIS 9TH DAY OF DECEMBER, 2011.

MY COMMISSION EXPIRES:
June 24, 2012

Lauren B. Cheney
NOTARY PUBLIC
NAME: Lauren B. Cheney
COMMISSION NO.: 7631653
Exp. June 24, 2012



CITY APPROVAL:

THIS PLAT OF "OCEAN APPLE ESTATES PLAT TWO" AS APPROVED ON THIS 9TH DAY OF DECEMBER, A.D. 2011, BY THE CITY COMMISSION OF THE CITY OF DELRAY BEACH.

Deann Smith ATTEST: Randall D. Hopkins, CHC
MAYOR CITY CLERK

AND REVIEWED, ACCEPTED, AND CERTIFIED BY:
Paul D. Engle DIRECTOR OF PLANNING AND ZONING
Randall Kujawa CITY ENGINEER
W. B. [Signature] FIRE MARSHAL

TITLE CERTIFICATION:

STATE OF FLORIDA
COUNTY OF PALM BEACH

I, Paul D. Engle, A DULY LICENSED ATTORNEY IN THE STATE OF FLORIDA, DO HEREBY CERTIFY THAT I HAVE EXAMINED THE TITLE TO THE HEREON DESCRIBED PROPERTY; THAT I FIND THE TITLE TO THE PROPERTY IS VESTED TO JOSHUA C. LITTLEFIELD AND KATHERINE H. LITTLEFIELD (AS TO LOTS 1 AND 2) AND FRANK E. MCKINNEY, II AND NILSA MCKINNEY (AS TO LOT 3); THAT THE CURRENT TAXES HAVE BEEN PAID; THAT ALL MORTGAGES NOT SATISFIED OR RELEASED OF RECORD NOR OTHERWISE TERMINATED BY LAW ARE SHOWN HEREON; AND THAT THERE ARE ENCUMBRANCES OF RECORD BUT THOSE ENCUMBRANCES DO NOT PROHIBIT THE CREATION OF THE SUBDIVISION DEPICTED BY THIS PLAT.

DATE: 12-8-11

Paul D. Engle
NAME: Paul D. Engle
ATTORNEY STATE OF FLORIDA

SURVEYOR'S CERTIFICATE:

THIS IS TO CERTIFY THAT THE PLAT SHOWN HEREON IS A TRUE AND CORRECT REPRESENTATION OF A SURVEY MADE UNDER MY RESPONSIBLE DIRECTION AND SUPERVISION; THAT SAID SURVEY IS ACCURATE TO THE BEST OF MY KNOWLEDGE AND BELIEF; THAT PERMANENT REFERENCE MONUMENTS (P.R.M.'S), PERMANENT CONTROL POINTS (P.C.P.'S) AND MONUMENTS HAVE BEEN PLACED AS REQUIRED BY LAW; AND FURTHER, THAT THE SURVEY DATA COMPLIES WITH ALL REQUIREMENTS OF CHAPTER 177, FLORIDA STATUTES, AS AMENDED, AND THE ORDINANCES OF THE CITY OF DELRAY BEACH.

DATE: 12/7/11

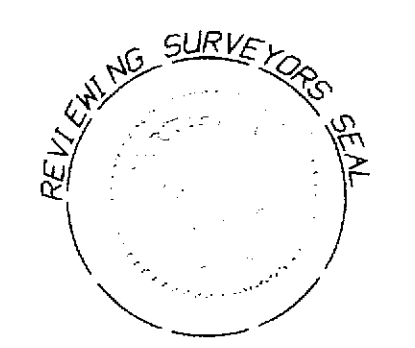
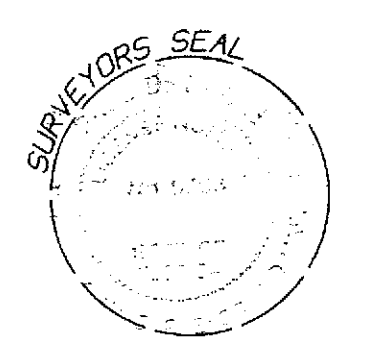


Paul D. Engle
PAUL D. ENGLE
SURVEYOR AND MAPPER NO. 5708
O'BRIEN, SUTLER & O'BRIEN, INC.
955 N.W. 17TH AVENUE, SUITE K-1
DELRAY BEACH, FLORIDA 33445
CERTIFICATE OF AUTHORIZATION NO. 353

REVIEWING SURVEYOR'S STATEMENT:

THIS IS TO CERTIFY THAT THE UNDERSIGNED PROFESSIONAL SURVEYOR AND MAPPER, UNDER CONTRACT WITH THE CITY OF DELRAY BEACH, FLORIDA, HAS REVIEWED THIS PLAT OF "OCEAN APPLE ESTATES PLAT TWO" AS REQUIRED BY CHAPTER 177.081 (1), FLORIDA STATUTES, AND FINDS THAT IT COMPLIES WITH ALL THE REQUIREMENTS OF CHAPTER 177, PART 1, FLORIDA STATUTES.

DATE: Dec. 13th 2011

[Signature]
DANIEL [Signature]
LICENSE NO. 5118
STATE OF FLORIDA
HELLER-WEAVER AND SHEREMETA, INC.
CERTIFICATE OF AUTHORIZATION #B 3449



NOTES:

ALL BEARINGS SHOWN HEREON ARE RELATIVE TO THE SOUTH LINE OF LOT 3, OCEAN APPLE ESTATES, PLAT BOOK 65, PAGE 100, HAVING A BEARING OF S.89°07'09"W.

NOTICE: THIS PLAT, AS RECORDED IN ITS GRAPHIC FORM, IS THE OFFICIAL DEPICTION OF THE SUBDIVIDED LANDS DESCRIBED HEREIN AND WILL IN NO CIRCUMSTANCES BE SUPPLANTED IN AUTHORITY BY ANY OTHER GRAPHIC OR DIGITAL FORM OF THE PLAT. THERE MAY BE ADDITIONAL RESTRICTIONS THAT ARE NOT RECORDED ON THIS PLAT THAT MAY BE FOUND IN THE PUBLIC RECORDS OF PALM BEACH COUNTY, FLORIDA.

THE CITY OF DELRAY BEACH IS HEREBY GRANTED THE RIGHT OF ACCESS FOR EMERGENCY AND MAINTENANCE PURPOSES.

THIS INSTRUMENT WAS PREPARED BY PAUL D. ENGLE, IN THE OFFICE OF O'BRIEN, SUTLER & O'BRIEN, INC., 955 N.W. 17TH AVENUE, SUITE K1, DELRAY BEACH, FLORIDA 33445 (561) 276-4501

PERMANENT REFERENCE MONUMENTS ARE SHOWN AS THUS: O

THERE SHALL BE NO BUILDINGS OR ANY KIND OF CONSTRUCTION PLACED ON WATER, SEWER OR DRAINAGE EASEMENTS. NO STRUCTURES SHALL BE PLACED WITHIN A HORIZONTAL DISTANCE OF 10 FEET FROM ANY EXISTING OR PROPOSED CITY OF DELRAY BEACH MAINTAINED WATER, SEWER OR DRAINAGE FACILITIES. CONSTRUCTION OR LANDSCAPING UPON MAINTENANCE OR MAINTENANCE ACCESS EASEMENTS MUST BE IN CONFORMANCE WITH ALL BUILDING AND ZONING CODES AND/OR ORDINANCES OF THE CITY OF DELRAY BEACH.

THERE SHALL BE NO TREES OR SHRUBS PLACED ON UTILITY EASEMENTS WHICH ARE PROVIDED FOR WATER AND SEWER USE OR UPON DRAINAGE EASEMENTS. LANDSCAPING ON ANY OTHER UTILITY EASEMENTS SHALL BE ALLOWED ONLY AFTER CONSENT OF ALL UTILITY COMPANIES OCCUPYING SAME.